









Chichester District Council
Boxgrove Conservation Area

Townscape Appraisal Map
 (Not to scale)



-  Existing Conservation Area Boundary
-  Proposed Conservation Area Boundary
-  Listed Building
-  'Positive' Unlisted Building
-  Scheduled Monument
-  Focal Building
-  Important Views
-  Important Tree Groups
-  Important Flint Wall

This map is reproduced from Ordnance Survey material with the permission of Ordnance Survey on behalf of the Controller of Her Majesty's Stationery Office © Crown copyright. Unauthorised reproduction infringes Crown copyright and may lead to prosecution or civil proceedings. (100018803) (2010).